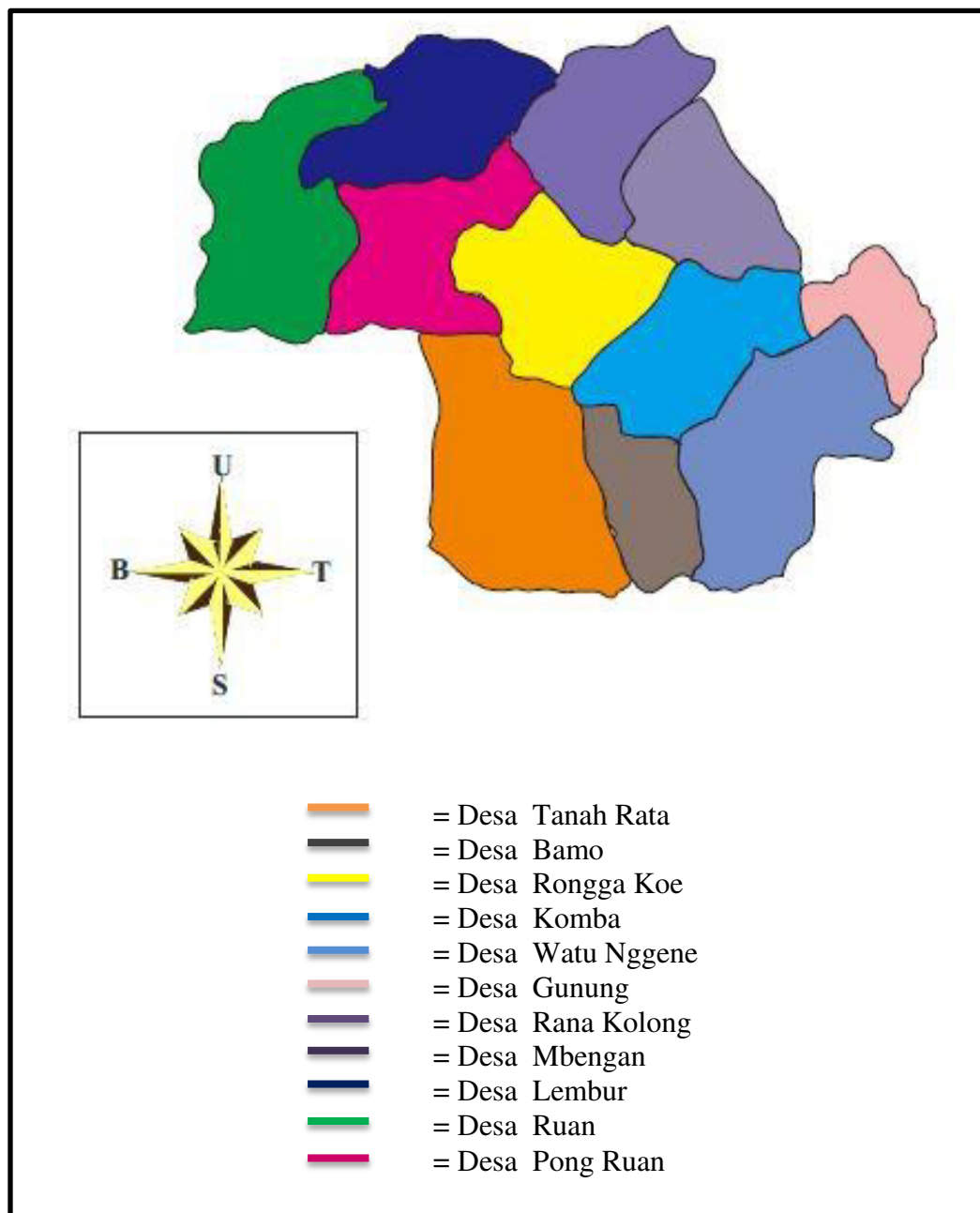


LAMPIRAN

LAMPIRAN A

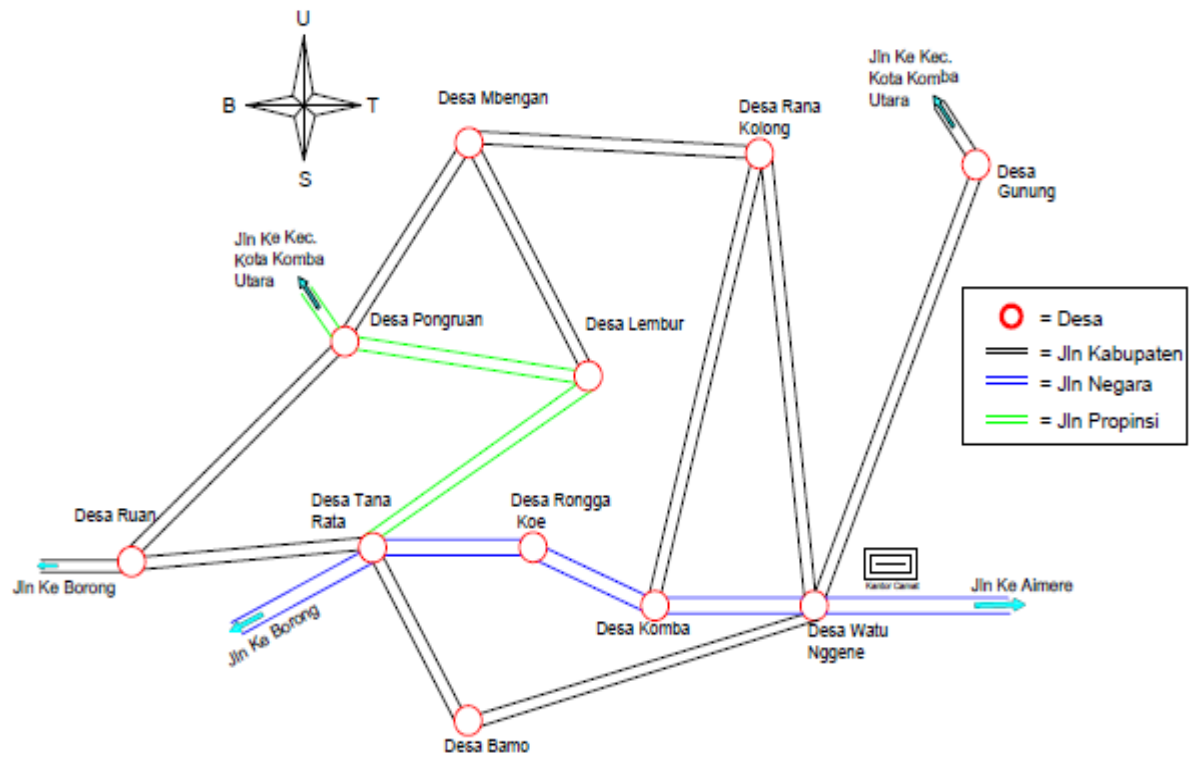
PETA WILAYAH KECAMATAN KOTA KOMBA



LAMPIRAN B

JARINGAN JALAN KECAMATAN KOTA KOMBA

JARINGAN JALAN ANTARA DESA KECAMATAN KOTA KOMBA



LAMPIRAN C

FORMULIR PENGAMBILAN DATA WAKTU TEMPUH
KENDARAAN ANGKUTAN UMUM

**FORMULIR PENGAMBILAN DATA WAKTU TEMPUH
KENDARAAN ANGKUTAN UMUM**

KECAMATAN / KABUPATEN :
LOKASI SURVEI :

HARI / TANGGAL :
CUACA :

No	Nomor Kendaraan Angkutan Umum	Waktu Awal	Waktu Akhir	Waktu Total

LAMPIRAN D

Data Waktu Tempuh Masing – masing Angkutan Umum
dan Kecepatan Tiap Desa

No	Nama Desa	Nomor Kendaraan	Jarak Tempuh (s) (Km)	Waktu Tempuh (t) (menit)	Kecepatan ($V=s/t$) (Km/Jam)
1	Tanah Rata	EB 8532 PA	22	50	26
		EB 1753 P	22	58	23
2	Bamo	EB 1568 PA	39	60	39
3	Rongga Koe	EB 7211 P	18	35	31
		EB 1872 AP	18	40	27
4	Komba	EB 8155 DK	16	25	38
		EB 1573 PA	16	20	48
5	Watu Nggene	EB 7162 P	4	9	27
		EB 1809 PB	4	4	60
		EB 2768 AB	4	5	48
6	Gunung	EB 8020 P	16	30	32
7	Rana Kolong	EB 7444 P	21	60	21
8	Mbengan	EB 7444 P	22	70	19
9	Lembur	EB 7512 PB	34	80	26
10	Ruan	EB 8279 PA	34	75	27
		EB 2886 AB	34	60	34
11	Pong Ruan	EB 8053 PA	29	65	27

LAMPIRAN E

Jumlah Penduduk Tiap Desa dan Letak Geografis

Tabel Jumlah Penduduk Tiap Desa dan Letak Geografis

Nama Desa	Jumlah Penduduk	Letak Geografis	
		Luas Wilayah (Km ²)	Ketinggian
Tanah Rata	5648	41,04	0 - 500
Bamo	2514	37,1	0 - 500
Rongga Koe	3232	15,47	0 - 500
Komba	2368	19,71	0 - 500
Watu Nggene	4672	64,47	0 - 250
Gunung	2273	63,18	100 - 1000
Rana Kolong	2518	34,66	0 - 1000
Mbengan	2621	13,34	0 - 500
Lembur	3618	15,63	100 - 500
Ruan	2317	13,44	100 - 500
Pong Ruan	2958	9,83	100 - 500
JUMLAH	34739		

Sumber : BPS Manggarai Timur

LAMPIRAN F

NILAI r TABEL

N	The Level of Significance		N	The Level of Significance	
	5%	1%		5%	1%
3	0.997	0.999	38	0.320	0.413
4	0.950	0.990	39	0.316	0.408
5	0.878	0.959	40	0.312	0.403
6	0.811	0.917	41	0.308	0.398
7	0.754	0.874	42	0.304	0.393
8	0.707	0.834	43	0.301	0.389
9	0.666	0.798	44	0.297	0.384
10	0.632	0.765	45	0.294	0.380
11	0.602	0.735	46	0.291	0.376
12	0.576	0.708	47	0.288	0.372
13	0.553	0.684	48	0.284	0.368
14	0.532	0.661	49	0.281	0.364
15	0.514	0.641	50	0.279	0.361
16	0.497	0.623	55	0.266	0.345
17	0.482	0.606	60	0.254	0.330
18	0.468	0.590	65	0.244	0.317
19	0.456	0.575	70	0.235	0.306
20	0.444	0.561	75	0.227	0.296
21	0.433	0.549	80	0.220	0.286
22	0.432	0.537	85	0.213	0.278

Tabel Nilai r tabel

LAMPIRAN G

Hasil olahan SPSS 2.4

CORRELATIONS

/VARIABLES=AkseabilitasWilayah PerkembanganWilayah

/PRINT=TWOTAIL NOSIG

/MISSING=PAIRWISE.

Correlations**Notes**

Output Created		03-MAR-2024 21:08:15
Comments		
Input	Data	D:\TEKNIK SIPIL\Skripsi\SPSS\data SPSS.sav
	Active Dataset	DataSet1
	Filter	<none>
	Weight	<none>
	Split File	<none>
	N of Rows in Working Data File	11
Missing Value Handling	Definition of Missing	User-defined missing values are treated as missing.
	Cases Used	Statistics for each pair of variables are based on all the cases with valid data for that pair.
	Syntax	CORRELATIONS /VARIABLES=AkseabilitasWilayah PerkembanganWilayah /PRINT=TWOTAIL NOSIG /MISSING=PAIRWISE.
Resources	Processor Time	00:00:00,02
	Elapsed Time	00:00:00,17

Correlations

		Aksesibilitas Wilayah	Perkembangan Wilayah
Aksesibilitas Wilayah	Pearson Correlation	1	.670
	Sig. (2-tailed)		.024
	N	11	11
Perkembangan Wilayah	Pearson Correlation	.670	1
	Sig. (2-tailed)	.024	
	N	11	11

Sumber : Hasil Olahan SPSS 24

LAMPIRAN H

HASIL DOKUMENTASI



Gambar 1 : Kantor camat Kota Komba



Gambar 2 : Puskesmas Kecamatan Kota Komba



Gambar 3 : Jalan Desa Yang Menghubungkan Ke Desa Bamo



Gambar 4 : Kantor Desa Bamo



Gambar 5 : Kendaraan Angkutan Umum Menuju Desa Bamo



Gambar 6 : Jalan Menuju Desa Ruan




Gambar 7 : Kantor Desa Ruan



Gambar 8 : Kendaraan Angkutan Umum Menuju Desa Ruan



Gambar 9 : Jalan Menuju Desa Gunung



Gambar 10 : Kendaraan Angkutan Umum Menuju Desa Ruan



Gambar 11 : Kendaraan Angkutan Umum Desa Mbengan



Gambar 12 : Kendaraan Angkutan Umum Desa Rana Kolong



Gambar 13 : Kantor Kapolsek Kecamatan Kota Komba



Gambar 14 : Jalan Menuju Desa Komba

4/29/24, 7:21 PM

originality report 29.4.2024 17-59-5 - SKRIPSI CORDIANUS HALMON PANDO.docx.html

Plagiarism Detector v. 2616 - Originality Report 4/29/2024 5:58:53 PM

Analyzed document: SKRIPSI CORDIANUS HALMON PANDO.docx Licensed to: Originality report generated by unregistered Demo version!

- 🔍 Comparison Preset: Word-to-Word 🔍 Detected language: Id
- 🔍 Check type: SciArtDB - Database of Scientific Papers
TEE and encoding: DocX n/a

Warning: Demo Version - reports are incomplete!

Detect more Plagiarism with Licensed Plagiarism Detector:



Order your **Lifetime License** packed with features:

1. **Complete** resources processing - with **more results!**
2. **Side-by-side compare** with detailed analysis!
3. **Faster processing speed, deeper detection!**
4. **Advanced statistics**, Originality Reports management!
5. Many other **cool functions and options!**

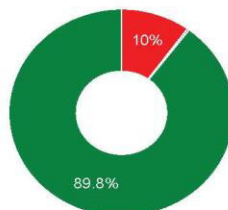
Get your **5% discount**:



Detailed document body analysis:

🔍 Relation chart:

● Plagiarism 9.96% ● Quotes 0.28% ● Original 89.76%



🔍 Distribution graph: