

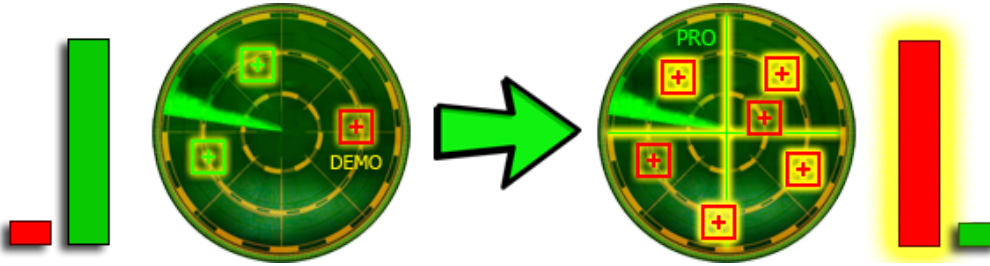
Plagiarism Detector v. 1872 - Originality Report 22/03/2021 11:11:37

Analyzed document: abstrak INDRA IRAWAN.docx Licensed to: Originality report generated by unregistered Demo version!

- Comparison Preset: Rewrite
- Detected language:
- Check type: Internet Check

Warning: Demo Version - reports are incomplete!

Detect **more Plagiarism** with **Licensed Plagiarism Detector**:



Order your **Lifetime License** packed with features:

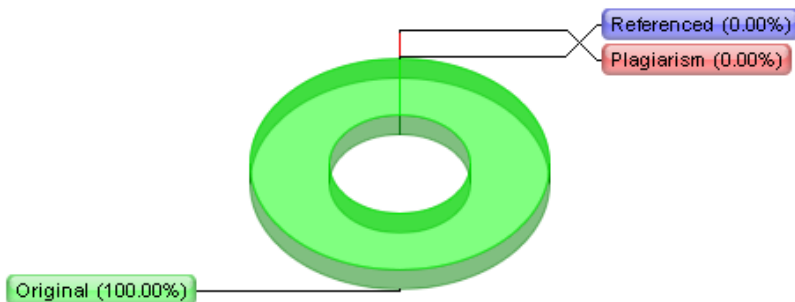
- Complete** resources processing - with **more results!**
- Side-by-side compare** with detailed analysis!
- Faster** processing **speed, deeper detection!**
- Advanced statistics**, Originality Reports management!
- Many other **cool functions** and **options!**

Get your **5% discount**:



Detailed document body analysis:

Relation chart:



Distribution graph:


Plagiarism Detector v. 1872 - Originality Report 22/03/2021 11:26:18

Analyzed document: skripsi INDRA IRAWAN.docx Licensed to: Originality report generated by unregistered Demo version!

? Comparison Preset: Rewrite ? Detected language:
? Check type: Internet Check

Warning: Demo Version - reports are incomplete!

Detect **more Plagiarism** with **Licensed Plagiarism Detector**:



Order your **Lifetime License** packed with features:

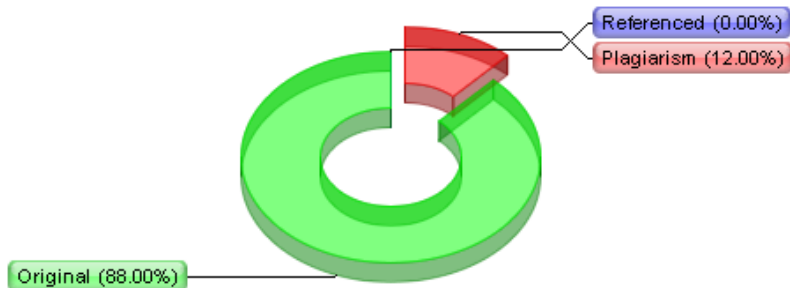
1. **Complete** resources processing - with **more results!**
2. **Side-by-side compare** with detailed analysis!
3. **Faster** processing **speed, deeper detection!**
4. **Advanced statistics**, Originality Reports management!
5. Many other **cool functions** and **options!**

Get your **5% discount**:



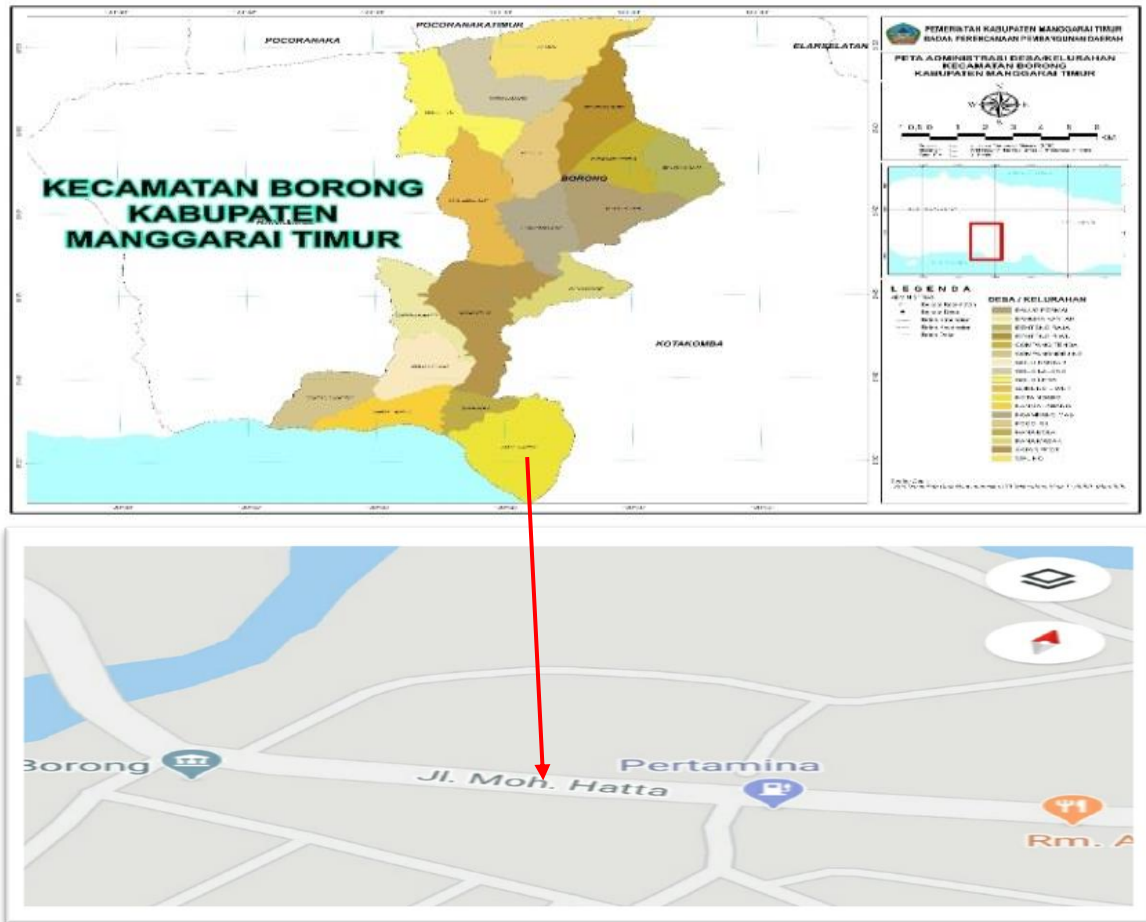
Detailed document body analysis:

? Relation chart:



? Distribution graph:

LAMPIRAN



Gambar 3.2.1 Lokasi peneliti

LAMPIRAN A

Tabel L1 :Data curah hujan (Stasiun BMKG Borong)

Tahun	JAN	FEB	MAR	APR	MEI	JUN	JUL	AGU	SEP	OKT	NOV	DES
2010	31	41	7	60	70	21	55	23	37	35	40	57
2011	31	35	19	45	27	17	25	35	51	60	125	45
2012	80	36	50	0	55	23	27	85	86	75	74	47
2013	61	9	36	59	42	50	49	53	23	47	41	50
2014	43	33	45	55	20	50	28	55	51	70	30	63
2015	25	90	40	25	35	30	55	45	73	65	45	70
2016	60	65	35	35	35	15	30	35	50	80	35	55
2017	10	38	8	60	62	45	16	77	65	62	45	69
2018	82	11	13	40	53	63	32	100	46	63	81	117
2019	65	80	12	58	55	75	36	24	125	95	40	26



Gambar L1 : gambar Peta daerahh Tangkapan air



Gambar L2 : Pengukuran tinggi saluran drainase jalan Moh.Hatta



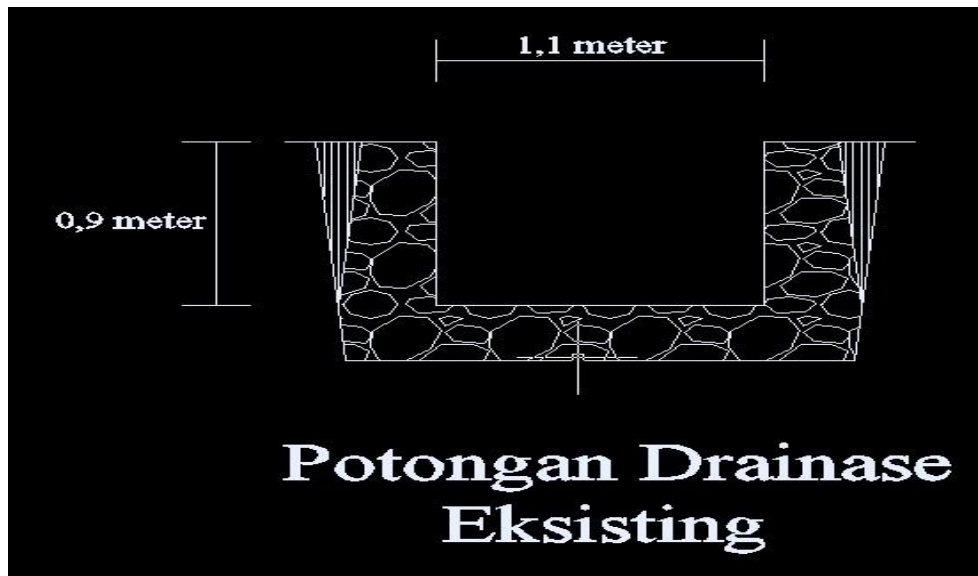
Gambar L3 : gambar pengukuran lebar saluran drainase



Gambar L4 : gambar pengukuran panjang saluran drainase



Gambar L5 : gambar Kondisi jalan Moh.Hatta pada saat musim penghujan



Gambar L6 : gambar potongan saluran drainase eksisting